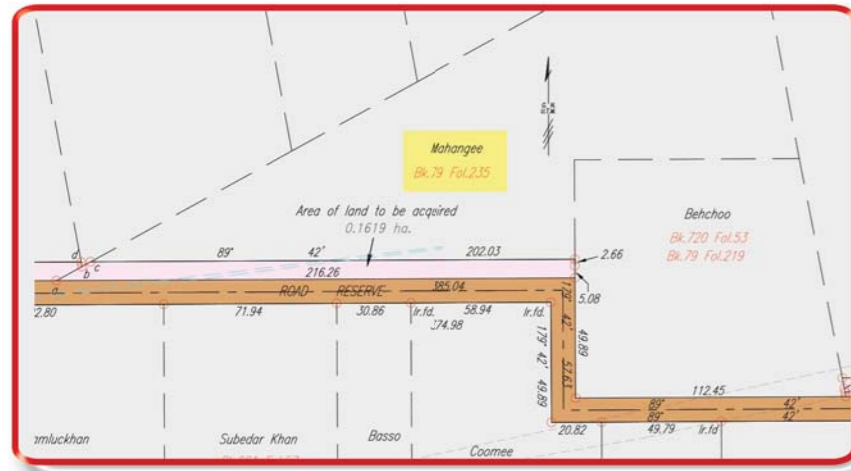


Attention General Public

The National Gas Company of Trinidad and Tobago Limited (NGC) proposes to construct a 40-inch diameter Wastewater Reuse Pipeline from Beetham to Point Lisas, Couva and seeks to identify the owners of lands shown below.

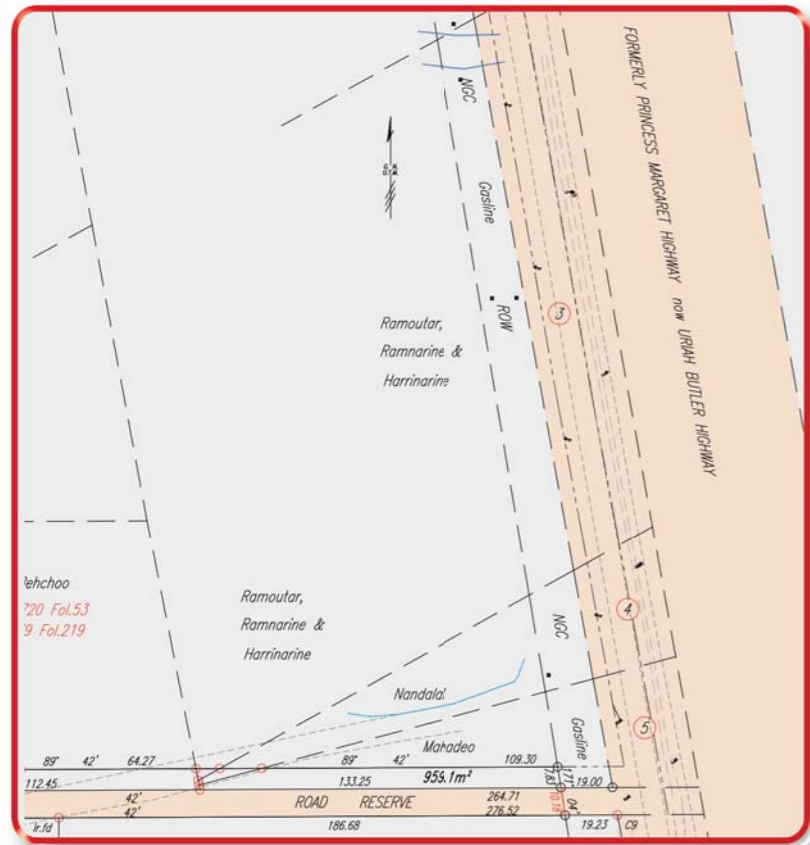
Please contact NGC's ROW Section in the Legal and Corporate Secretariat Services Division urgently at the following numbers: 636-4662/4680 – extensions 1568, 1569 or 1573.



Mahangee - Bk. 79 Fol. 235

E = 672481 N = 1169637 Cadastral Sheet 23F

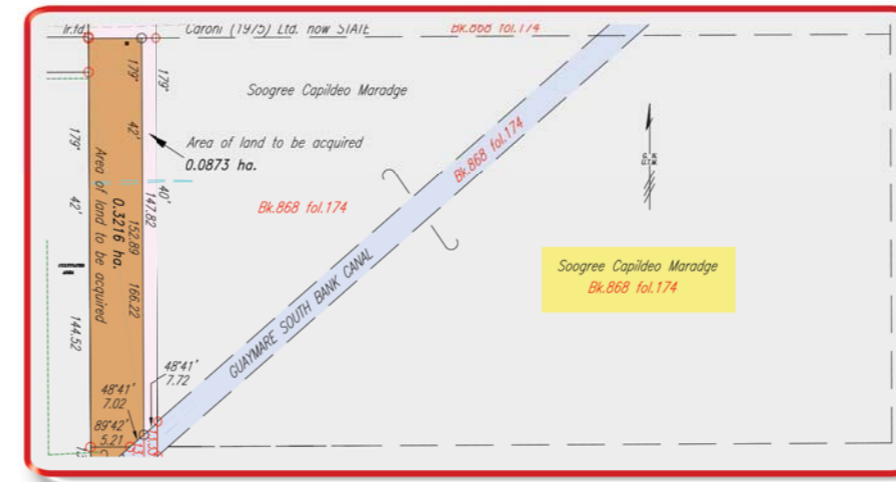
General Location: Guayamare, Ward of Cunupia



Ramourtar, Ramnarine & Harrinarine

E = 672701 N = 1169624 Cadastral Sheet 23F

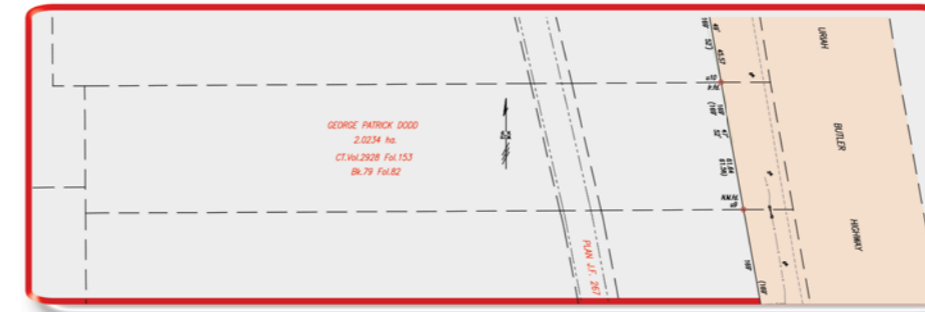
General Location: Guayamare, Ward of Cunupia



Soogree Capildeo Maradge – Bk. 868 Fol. 174

E = 672058 N = 1166737 Cadastral Sheet 33C

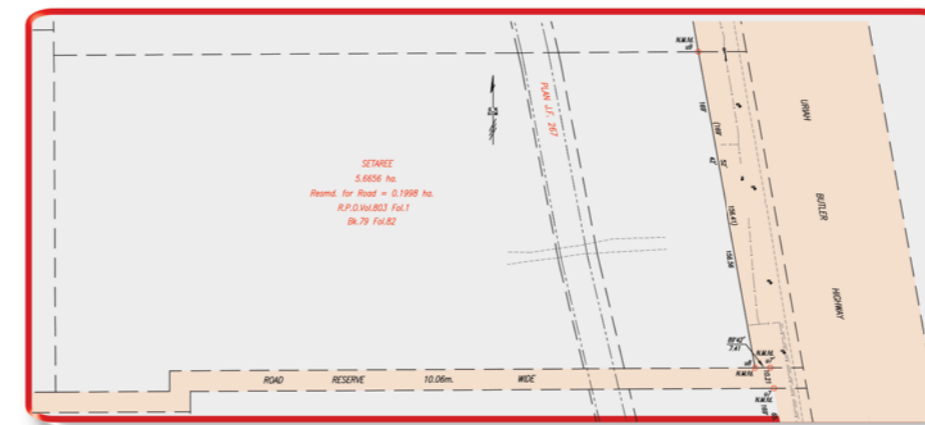
General Location: Charlieville, Intersected by Guayamare South Bank Canal, Borough of Chaguanas



George Patrick Dodd - Bk. 79 Fol. 82

E = 672455 N = 1171057 Cadastral Sheet 23F

General Location: Guayamare, West of the Uriah Butler Highway, Ward of Cunupia



Setaree – Bk. 79 Fol. 82

E = 672474 N = 1170952 Cadastral Sheet 23F

General Location: Guayamare, West of the Uriah Butler Highway, Ward of Cunupia



Tazim Mohammed - Bk. 1103 Fol. 89 Bk. 1012 Fol. 191

E = 672376 N = 1171319 Ward Cadastral Sheet 23F

General Location: Caroni, South of Bejucal Canal Reserve, Ward of Cunupia

Please note the coordinates are in the Universal Transverse Mercator (UTM) projection, Naparima 1955 Datum.